

KEY

- █ PROPOSED CYCLE LANE
- █ PROPOSED LINE MARKINGS
- █ PROPOSED FLOATING PARKING BAYS
- ⋯ PROPOSED SAFETY PROTECTION WANDS FOR CYCLISTS
- █ PROPOSED FLOATING PARKING BAYS WITH SAFETY BUFFER
- PROPOSED PAVEMENT BUILDOUT
- █ PROPOSED CYCLE PARKING HUB
- PROPOSED BUS BORDER
- BUS STOP CAGE WITH CLEARWAY
- EXISTING DRIVEWAY

NOTES

- All dimensions are in metres unless otherwise specified.
- Do not scale from this drawing.
- Key design elements:
 - 2.5m wide westbound cycle lane.
 - 3.25m single traffic lane.
 - 2.5m parking / loading bays (including buffer).
 - 0.5m buffer between parking bays and cycle lane.

Rev	Revision details	Date
Status: (tick <input type="checkbox"/> as appropriate)		
INFORMATION	<input type="checkbox"/> SURVEY	<input type="checkbox"/> FEASIBILITY
DESIGN	<input checked="" type="checkbox"/> TENDER	<input type="checkbox"/> WORKING DRAWINGS
AS-BUILT	<input type="checkbox"/>	<input type="checkbox"/>

Drawn:	Signed:	Date
Ben Stride	Ben Stride	February 2022
Checked:	CHECKED	September 2021
Approved:	APPROVED	DATE
File/Acad ref:	S:\	DATE

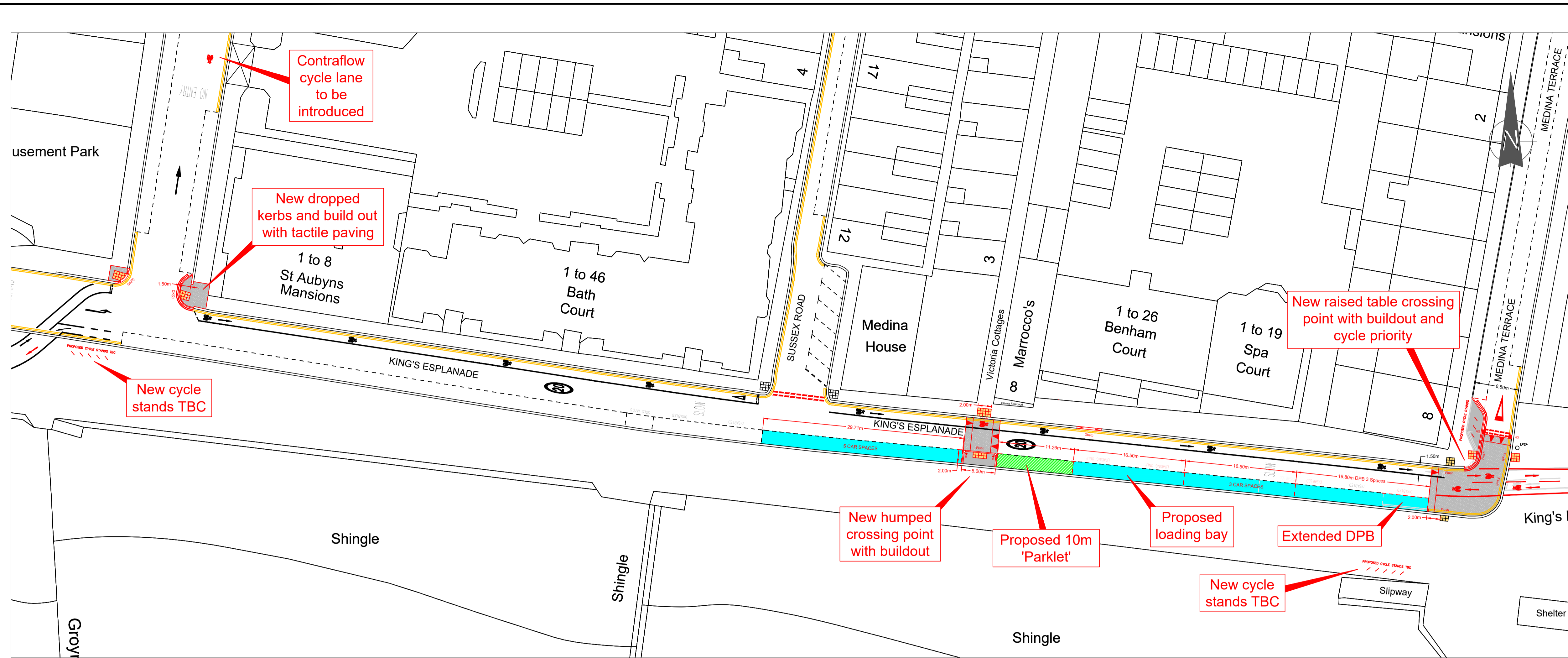


Project Name
Walking, Cycling and Accessibility Improvements

Drawing Title
**A259 Seafont, Hove
Detail Drawing 1 of 6**

Drawing No HD-BHCC-BAS-A259/01D	Scale 1:350 @ A1	Rev D
------------------------------------	---------------------	----------

Reproduced from the Ordnance Survey mapping with the permission of the Controller of H.M. Stationery Office. Copyright and may lead to prosecution or Civil Proceedings. Brighton & Hove City Council, Licence: 100020950, 2021.

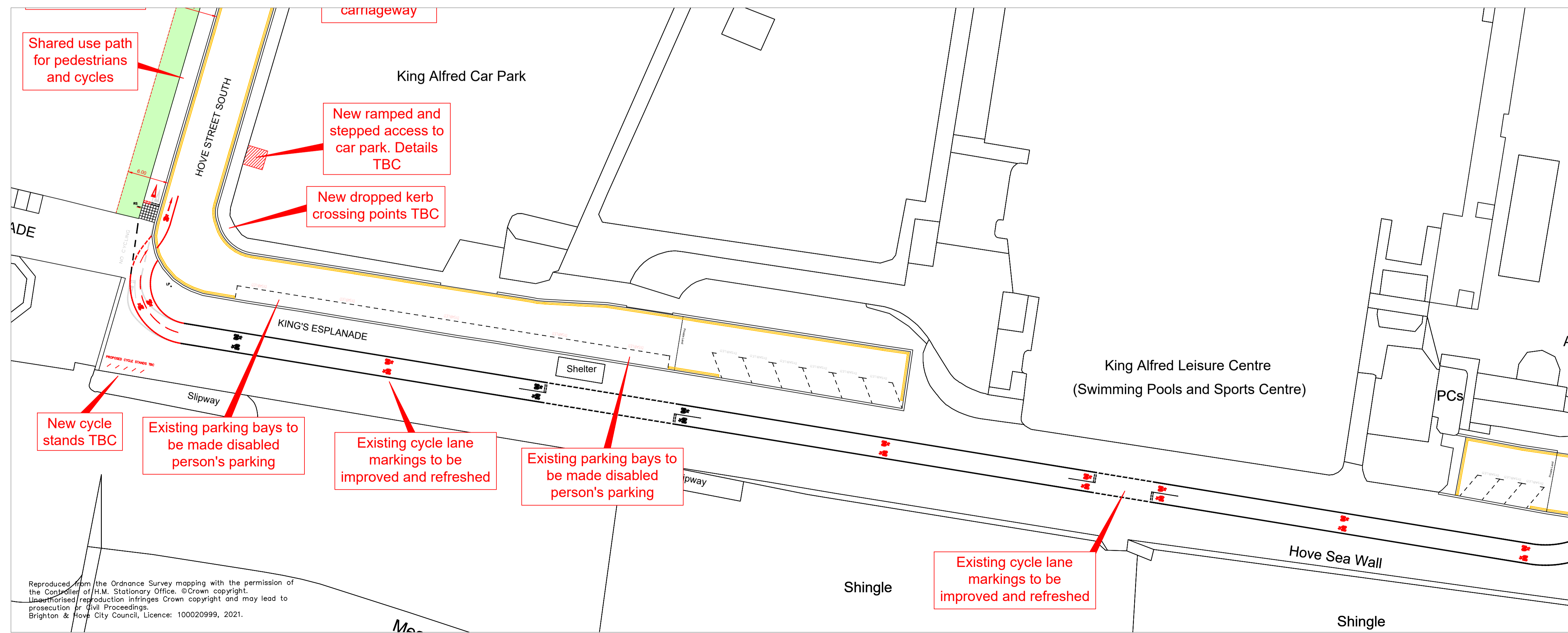


KEY

- █ PROPOSED CYCLE LANE
- █ PROPOSED LINE MARKINGS
- PROPOSED FLOATING PARKING BAYS
- PROPOSED SAFETY PROTECTION WANDS FOR CYCLISTS
- PROPOSED FLOATING PARKING BAYS WITH SAFETY BUFFER
- PROPOSED PAVEMENT BUILDOUT
- PROPOSED CYCLE PARKING HUB
- PROPOSED BUS BORDER
- BUS STOP CAGE WITH CLEARWAY
- EXISTING DRIVEWAY

NOTES

1. All dimensions are in metres unless otherwise specified.
2. Do not scale from this drawing.
3. Key design elements:
 - 2.5m wide westbound cycle lane.
 - 3.25m single traffic lane.
 - 2.5m parking / loading bays (including buffer).
 - 0.5m buffer between parking bays and cycle lane.



Rev	Revision details	Date
Status: (tick ✓ as appropriate)		
INFORMATION	<input type="checkbox"/> SURVEY	<input type="checkbox"/> FEASIBILITY
DESIGN	<input checked="" type="checkbox"/> TENDER	<input type="checkbox"/> WORKING DRAWINGS
AS-BUILT	<input type="checkbox"/>	<input type="checkbox"/>

Drawn:	Signed:	Date
Ben Stride	Ben Stride	February 2022
Checked:	CHECKED	September 2021
Approved:	APPROVED	DATE
File/Acad ref:	S:\	

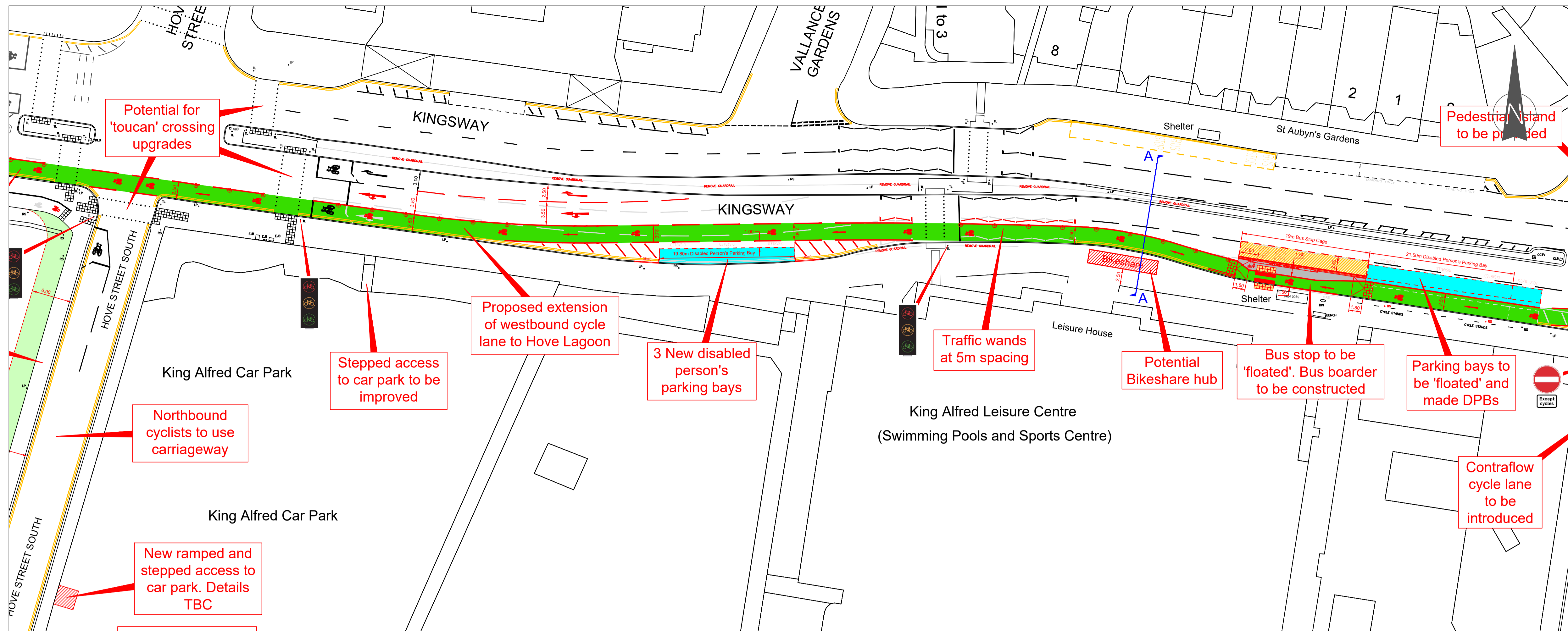


Project Name
Walking, Cycling and Accessibility Improvements

Drawing Title
**A259 Seafront, Hove
Detail Drawing 2 of 6**

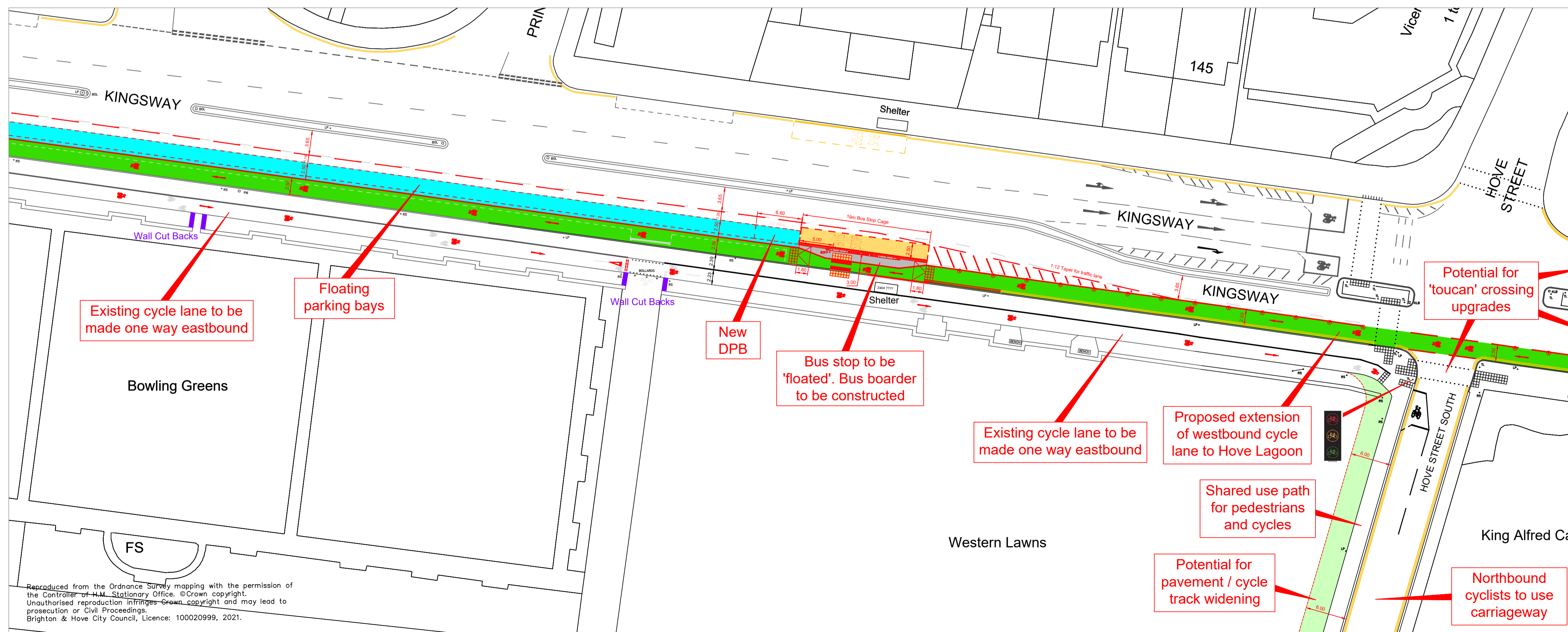
Drawing No	Scale	Rev
HD-BHCC-BAS-A259/02D	1:350 @ A1	D

Reproduced from the Ordnance Survey mapping with the permission of the Controller of H.M. Stationary Office. © Crown copyright. Unauthorised reproduction infringes Crown copyright and may lead to prosecution or civil proceedings. Brighton & Hove City Council, Licence: 100020999, 2021.



- KEY
- PROPOSED CYCLE LANE
 - PROPOSED LINE MARKINGS
 - PROPOSED FLOATING PARKING BAYS
 - ... PROPOSED SAFETY PROTECTION WANDS FOR CYCLISTS
 - PROPOSED FLOATING PARKING BAYS WITH SAFETY BUFFER
 - PROPOSED PAVEMENT BUILDOUT
 - PROPOSED CYCLE PARKING HUB
 - PROPOSED BUS BORDER
 - BUS STOP CAGE WITH CLEARWAY
 - EXISTING DRIVEWAY

- NOTES
1. All dimensions are in metres unless otherwise specified.
 2. Do not scale from this drawing.
 3. Key design elements:
 - 2.5m wide westbound cycle lane.
 - 3.25m single traffic lane.
 - 2.5m parking / loading bays (including buffer).
 - 0.5m buffer between parking bays and cycle lane.



Rev	Revision details	Date
Status: (tick ✓ as appropriate)		
INFORMATION	<input type="checkbox"/> SURVEY	<input type="checkbox"/> FEASIBILITY
DESIGN	<input checked="" type="checkbox"/> TENDER	<input type="checkbox"/> WORKING DRAWINGS
AS-BUILT	<input type="checkbox"/>	<input type="checkbox"/>

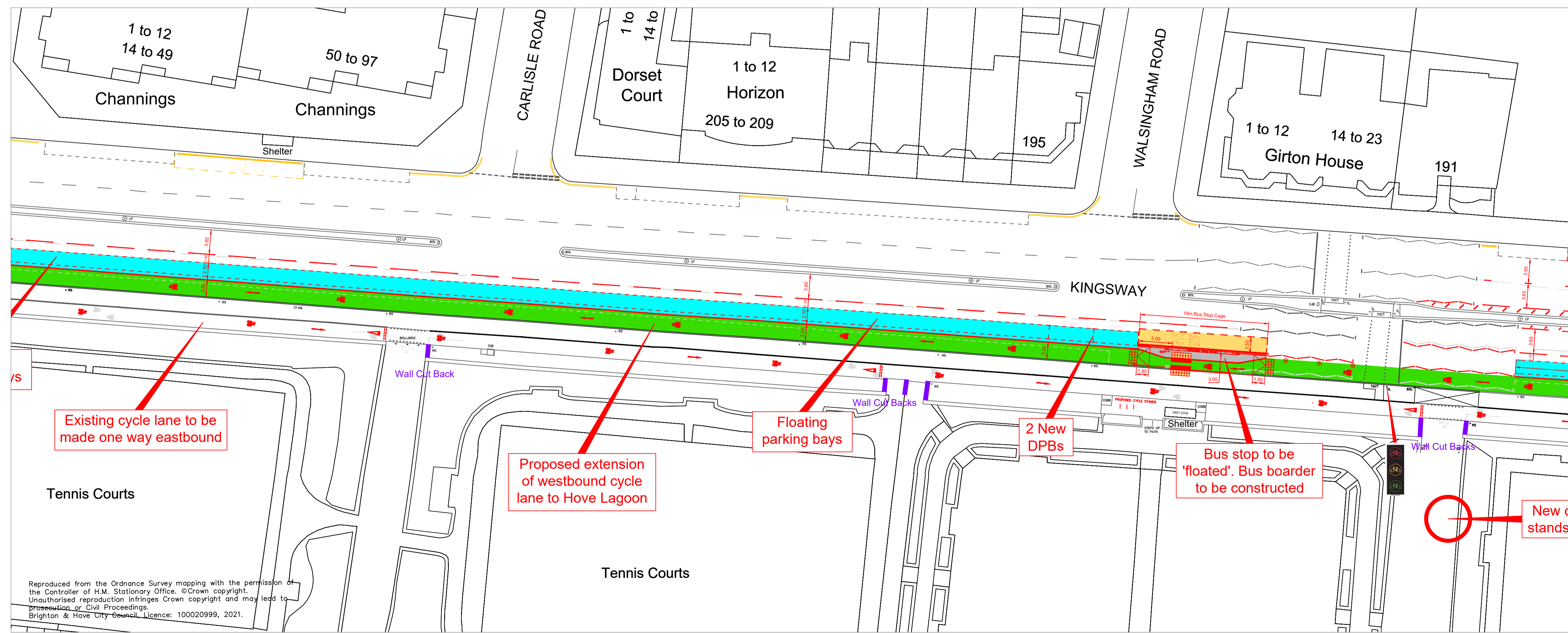
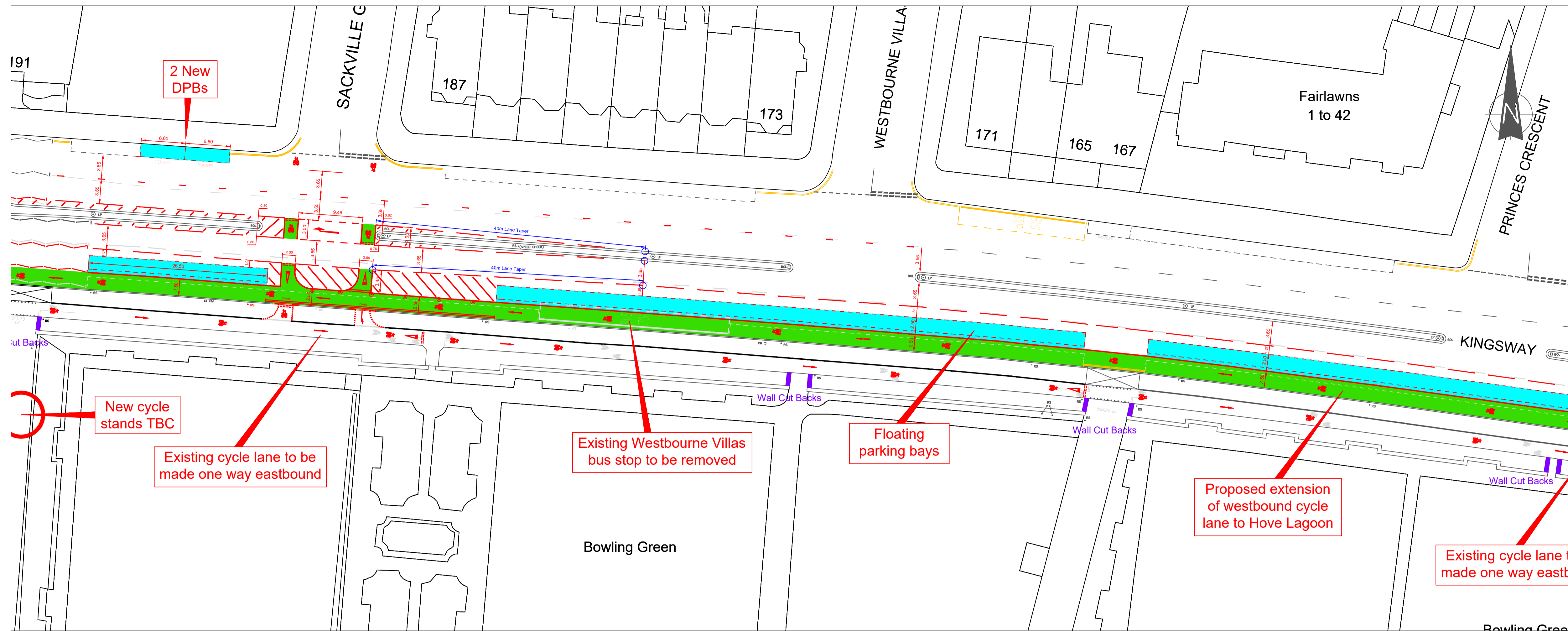
Drawn:	Signed:	Date
Ben Stride	Ben Stride	February 2022
Checked:	CHECKED	September 2021
Approved:	APPROVED	DATE
File/Acad ref:	S:\	DATE



Project Name
Walking, Cycling and Accessibility Improvements

Drawing Title
A259 Seafont, Hove
Detail Drawing 3 of 6

Drawing No	Scale	Rev
HD-BHCC-BAS-A259/03D	1:350 @ A1	D



KEY

- █ PROPOSED CYCLE LANE
- █ PROPOSED LINE MARKINGS
- █ PROPOSED FLOATING PARKING BAYS
- ⋯ PROPOSED SAFETY PROTECTION WANDS FOR CYCLISTS
- █ PROPOSED FLOATING PARKING BAYS WITH SAFETY BUFFER
- PROPOSED PAVEMENT BUILDOUT
- █ PROPOSED CYCLE PARKING HUB
- PROPOSED BUS BORDER
- BUS STOP CAGE WITH CLEARWAY
- EXISTING DRIVEWAY

- NOTES**
1. All dimensions are in metres unless otherwise specified.
 2. Do not scale from this drawing.
 3. Key design elements:
 - 2.5m wide westbound cycle lane.
 - 3.25m single traffic lane.
 - 2.5m parking / loading bays (including buffer).
 - 0.5m buffer between parking bays and cycle lane.

Rev	Revision details	Date			
Status: (tick ✓ as appropriate)					
INFORMATION	<input type="checkbox"/>	SURVEY	<input type="checkbox"/>	FEASIBILITY	<input type="checkbox"/>
DESIGN	<input checked="" type="checkbox"/>	TENDER	<input type="checkbox"/>	WORKING DRAWINGS	<input type="checkbox"/>
AS-BUILT	<input type="checkbox"/>				

Drawn:	Signed:	Date
Ben Stride	Ben Stride	February 2022
Checked:	CHECKED	September 2021
Approved:	APPROVED	DATE
File/Acad ref:	S:\	

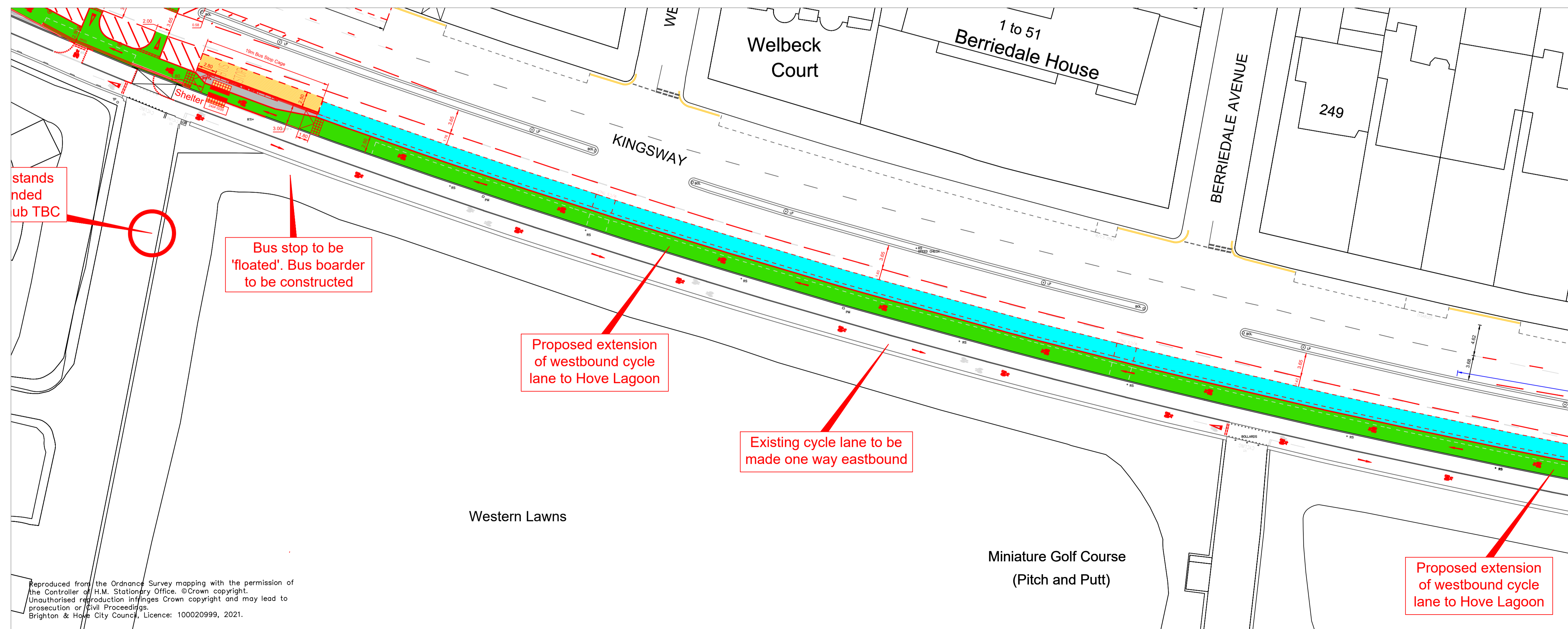
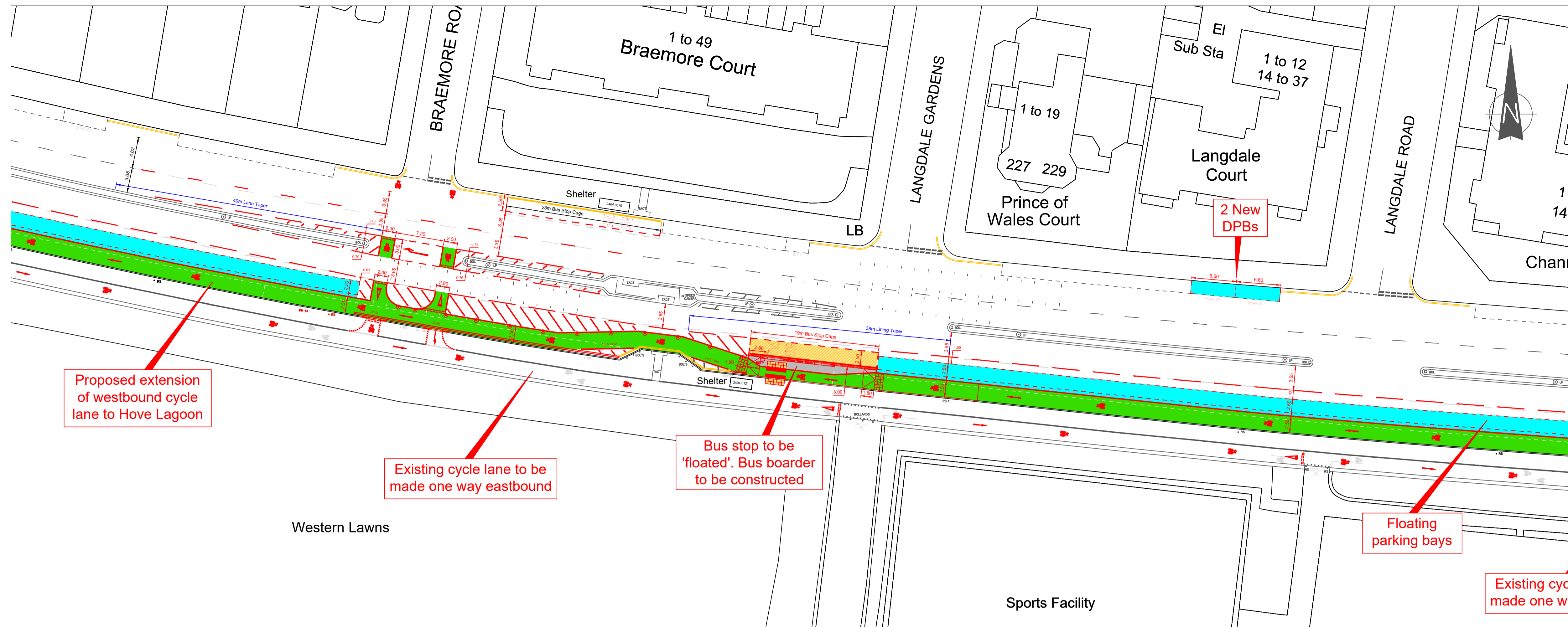


Project Name
Walking, Cycling and Accessibility Improvements

Drawing Title
**A259 Seafont, Hove
Detail Drawing 4 of 6**

Drawing No HD-BHCC-BAS-A259/04D	Scale 1:350 @ A1	Rev D
------------------------------------	---------------------	----------

Reproduced from the Ordnance Survey mapping with the permission of the Controller of H.M. Stationary Office. © Crown copyright. Unauthorised reproduction infringes Crown copyright and may lead to prosecution or Civil Proceedings. Brighton & Hove City Council. Licence: 100020999, 2021.



- KEY**
- █ PROPOSED CYCLE LANE
 - █ PROPOSED LINE MARKINGS
 - █ PROPOSED FLOATING PARKING BAYS
 - ⋯ PROPOSED SAFETY PROTECTION WANDS FOR CYCLISTS
 - █ PROPOSED FLOATING PARKING BAYS WITH SAFETY BUFFER
 - PROPOSED PAVEMENT BUILDOUT
 - █ PROPOSED CYCLE PARKING HUB
 - PROPOSED BUS BORDER
 - BUS STOP CAGE WITH CLEARWAY
 - EXISTING DRIVEWAY

- NOTES**
1. All dimensions are in metres unless otherwise specified.
 2. Do not scale from this drawing.
 3. Key design elements:
 - 2.5m wide westbound cycle lane.
 - 3.25m single traffic lane.
 - 2.5m parking / loading bays (including buffer).
 - 0.5m buffer between parking bays and cycle lane.

Rev	Revision details	Date			
Status: (tick ✓ as appropriate)					
INFORMATION	<input type="checkbox"/>	SURVEY	<input type="checkbox"/>	FEASIBILITY	<input type="checkbox"/>
DESIGN	<input checked="" type="checkbox"/>	TENDER	<input type="checkbox"/>	WORKING DRAWINGS	<input type="checkbox"/>
AS-BUILT	<input type="checkbox"/>				

Drawn:	Signed:	Date
Ben Stride	Ben Stride	February 2022
Checked:	CHECKED	September 2021
Approved:	APPROVED	DATE
File/Acad ref:	S:\	

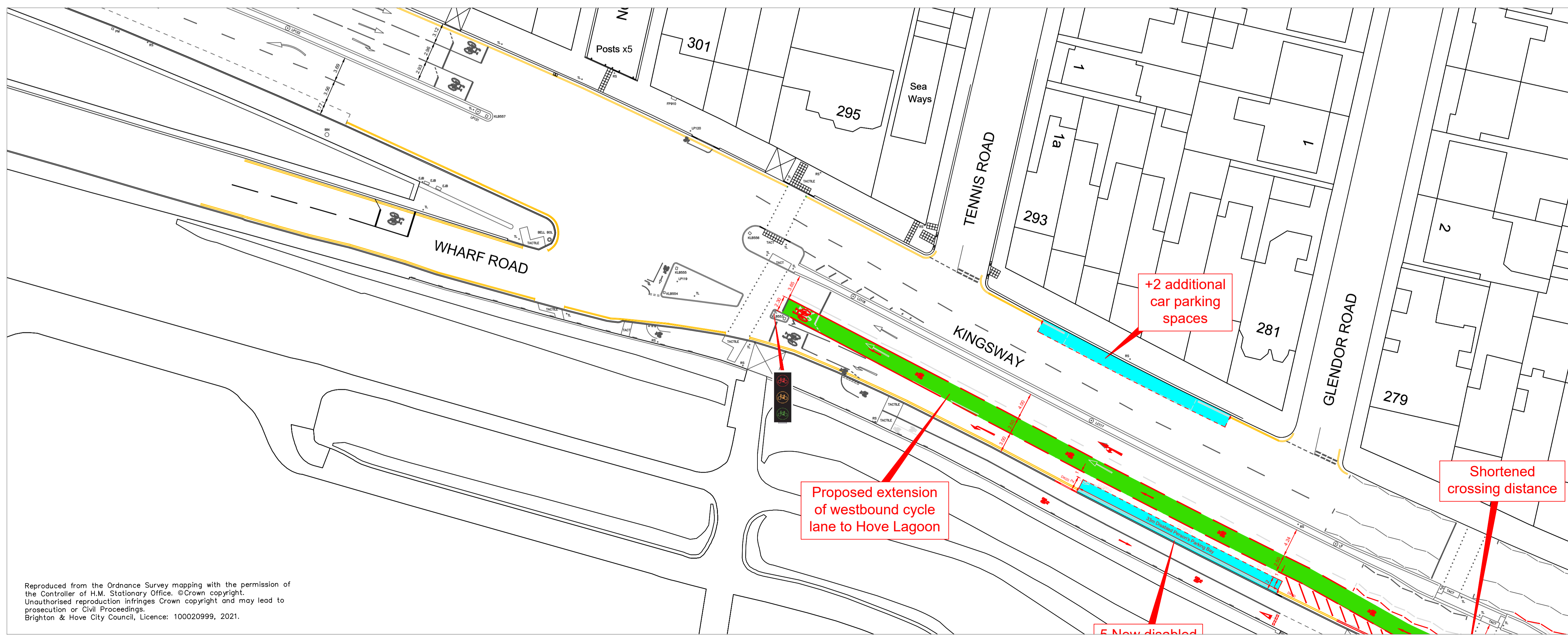
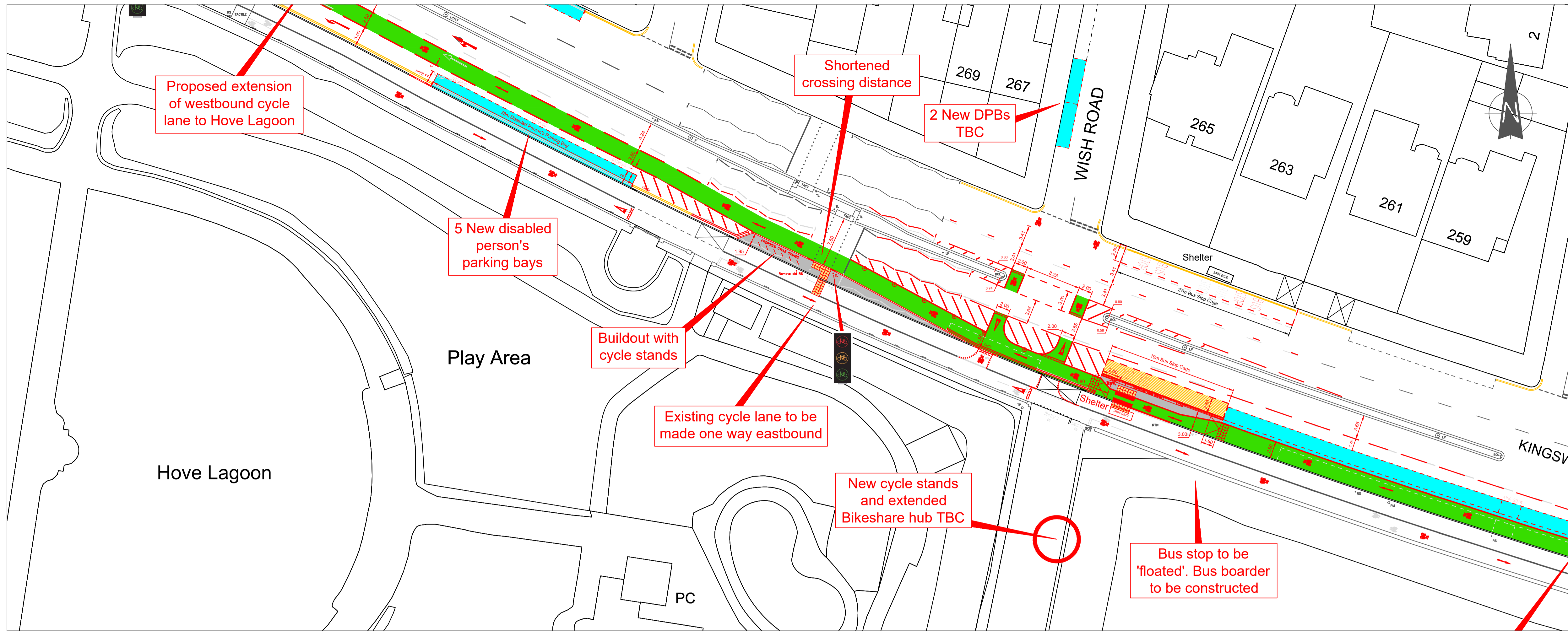


Project Name
Walking, Cycling and Accessibility Improvements

Drawing Title
**A259 Seafont, Hove
Detail Drawing 5 of 6**

Drawing No HD-BHCC-BAS-A259/05D	Scale 1:350 @ A1	Rev D
------------------------------------	---------------------	----------

Reproduced from the Ordnance Survey mapping with the permission of the Controller of H.M. Stationery Office. © Crown copyright. Unauthorised reproduction infringes Crown copyright and may lead to prosecution or Civil Proceedings. Brighton & Hove City Council, Licence: 100020999, 2021.



KEY

- █ PROPOSED CYCLE LANE
- █ PROPOSED LINE MARKINGS
- █ PROPOSED FLOATING PARKING BAYS
- ⋯ PROPOSED SAFETY PROTECTION WANDS FOR CYCLISTS
- █ PROPOSED FLOATING PARKING BAYS WITH SAFETY BUFFER
- PROPOSED PAVEMENT BUILDOUT
- █ PROPOSED CYCLE PARKING HUB
- PROPOSED BUS BORDER
- BUS STOP CAGE WITH CLEARWAY
- EXISTING DRIVEWAY

NOTES

1. All dimensions are in metres unless otherwise specified.
2. Do not scale from this drawing.
3. Key design elements:
 - 2.5m wide westbound cycle lane.
 - 3.25m single traffic lane.
 - 2.5m parking / loading bays (including buffer).
 - 0.5m buffer between parking bays and cycle lane.

Rev	Revision details	Date
Status: (tick ✓ as appropriate)		
INFORMATION	<input type="checkbox"/> SURVEY	<input type="checkbox"/> FEASIBILITY
DESIGN	<input checked="" type="checkbox"/>	<input type="checkbox"/> TENDER
AS-BUILT	<input type="checkbox"/>	<input type="checkbox"/> WORKING DRAWINGS

Drawn:	Signed	Date
Designed: Ben Stride	Ben Stride	February 2022
Checked: CHECKED		September 2021
Approved: APPROVED		DATE
File/Acad ref: S:\		



Project Name
Walking, Cycling and Accessibility Improvements

Drawing Title
**A259 Seafront, Hove
Detail Drawing 6 of 6**

Drawing No HD-BHCC-BAS-A259/06D	Scale 1:350 @ A1	Rev D
------------------------------------	---------------------	----------

Reproduced from the Ordnance Survey mapping with the permission of the Controller of H.M. Stationary Office. © Crown copyright. Unauthorised reproduction infringes Crown copyright and may lead to prosecution or Civil Proceedings. Brighton & Hove City Council, Licence: 100020999, 2021.